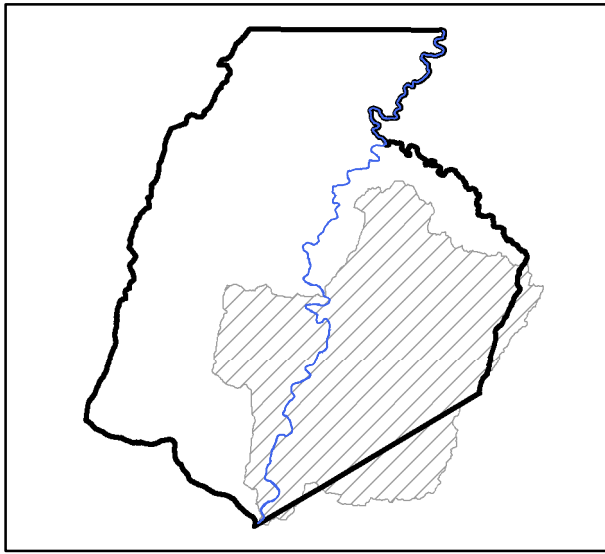
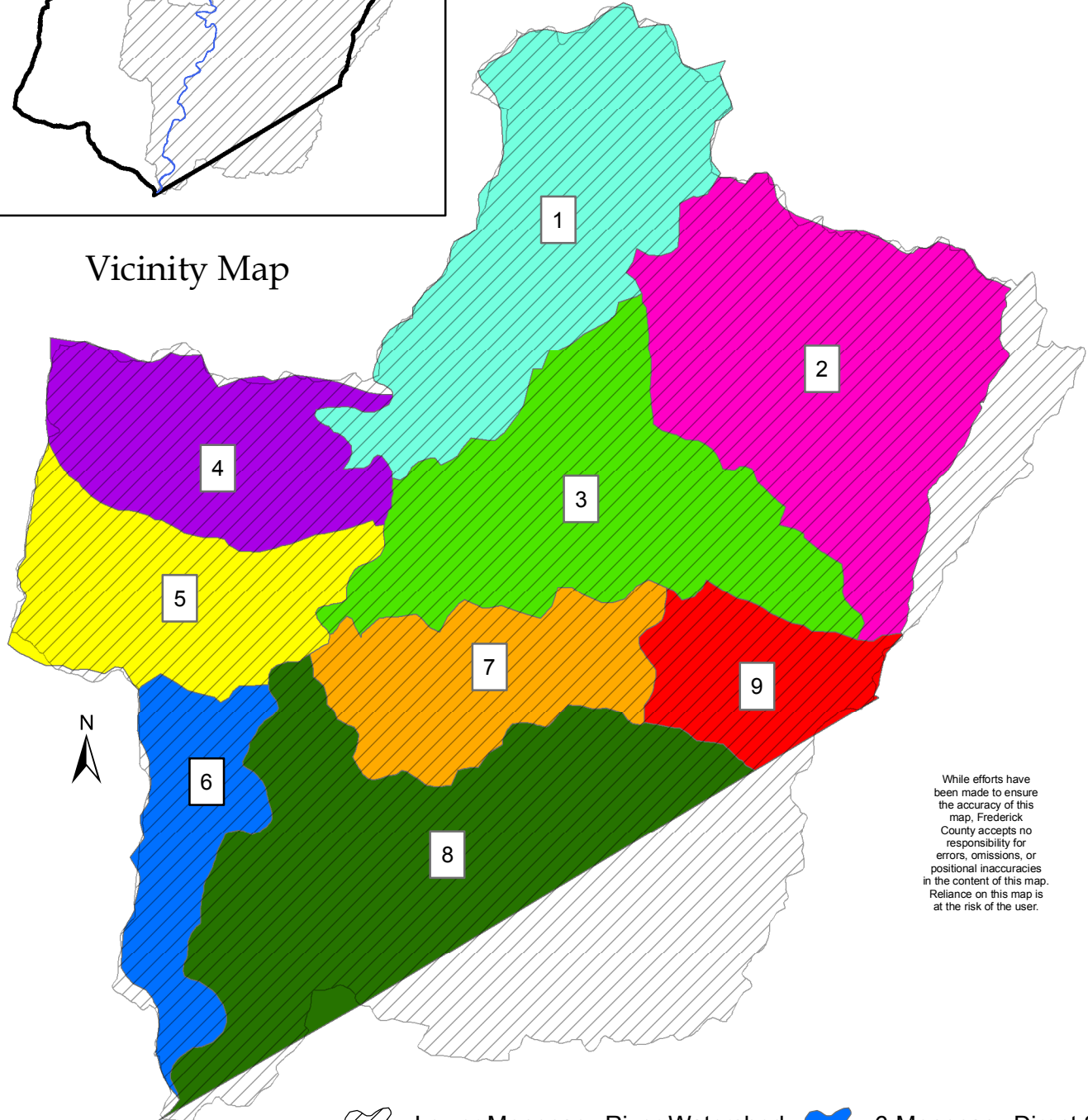












Lower Monocacy River Subwatersheds



Vicinity Map



While efforts have been made to ensure the accuracy of this map, Frederick County accepts no responsibility for errors, omissions, or positional inaccuracies in the content of this map. Reliance on this map is at the risk of the user.

- | | |
|--|--|
|  Lower Monocacy River Watershed |  6-Monocacy Direct SW |
|  1-Israel Creek |  7-Lower Bush Creek |
|  2-Upper Linganore Creek |  8-Bennett Creek |
|  3-Lower Linganore Creek |  9-Upper Bush Creek |
|  4-Carroll Creek | |
|  5-Ballenger Creek | |

